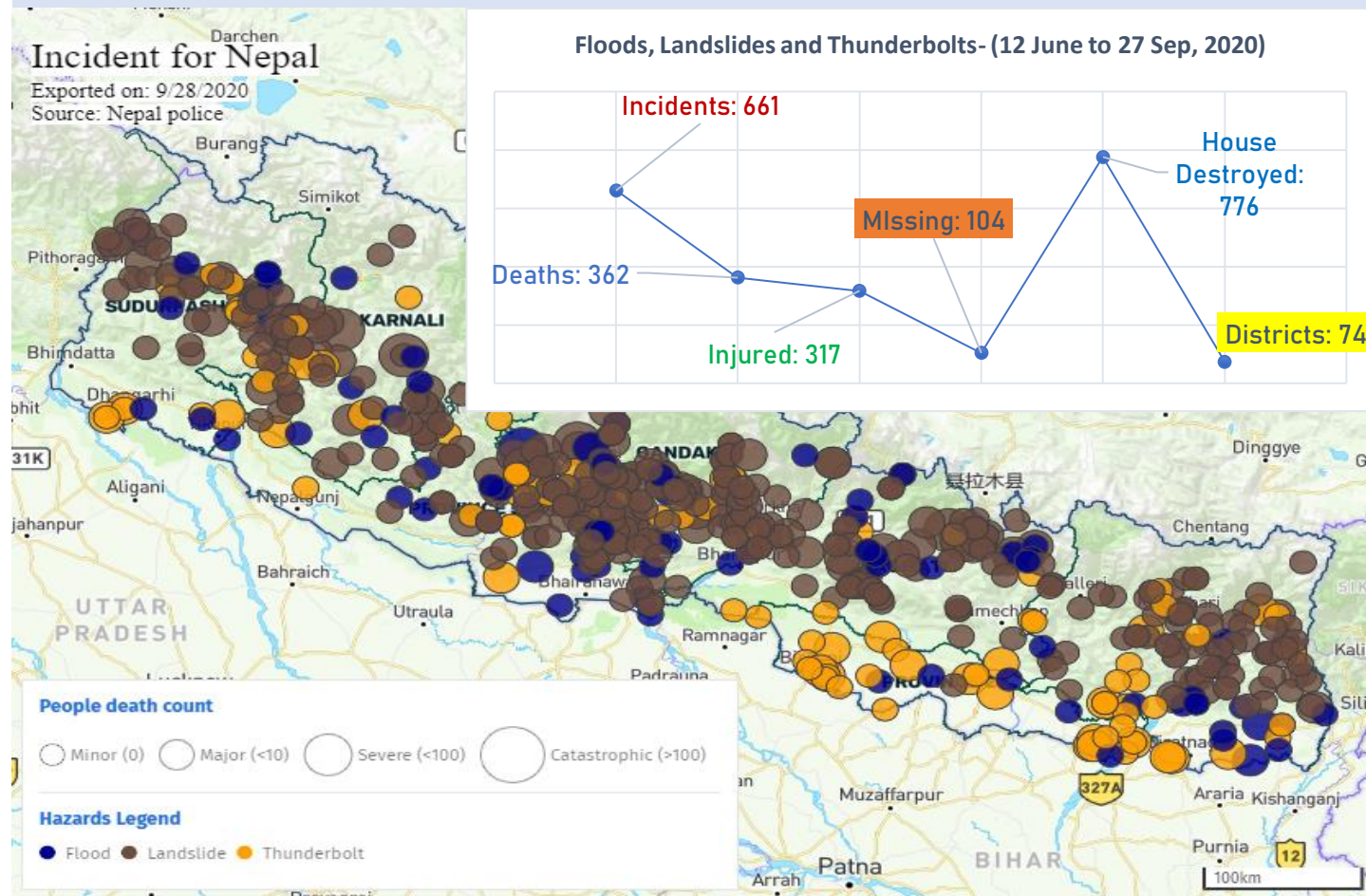


Visit the NWCF's website [www.nwcf.org.np](http://www.nwcf.org.np), Like our Facebook page,  @NepaSaFa, Follow us on Twitter  @NWCF\_NepaSaFa

**Nepal Water Conservation Foundation (NWCF):** Based in Kathmandu, NWCF is a nonpartisan, non-profit and non-government institution dedicated to interdisciplinary research on issues affecting the use and management of water and related natural resources, with a primary focus on the Himalaya-Ganga region. NWCF's mission is to improve understanding of water and its intrinsic function to human society and nature through interdisciplinary research (often field-based), sharing and dissemination, as well as capacity building of younger professionals. It aims to develop research capacity able to analyze water issues at local, national, regional, and international scales.

**Recapitulation:** In the past 114 days, the monsoon has hit 74 districts (i.e. 12<sup>th</sup> June to 27<sup>th</sup> Sep 2020).



The above map shows that the WID incidents have been reported throughout Nepal  
Sources: <https://bipad.gov.np/incidents/>

**Data Sources:**

Most of the data were collected from the Ministry of Home Affairs Official database site (i.e. Disaster Risk Reduction Portal-DRR) and other recent published newspaper information. The floods, landslides, and thunderbolts incidents were used from the date of 21<sup>st</sup> Sep to 27<sup>th</sup> Sep 2020 for the initial loss and damage situation analysis in this bulletin.

**About Bulletin:** This bulletin is published on a weekly basis. The bulletin covers especially the water induced disasters throughout Nepal. The data were extracted from MoHA, newspapers, and other sources such as Radio, TV, and some data that were collected from direct phone conversations. This bulletin, disasters has categorized this include floods, landslides and thunderbolts between 21<sup>st</sup> Sep to 27<sup>th</sup> Sep, 2020. This bulletin is published to assist and inform researchers, policymakers, and others involved in DRRM.



©Nepal Water Conservation Foundation (NWCF)

**Weekly Overview:**

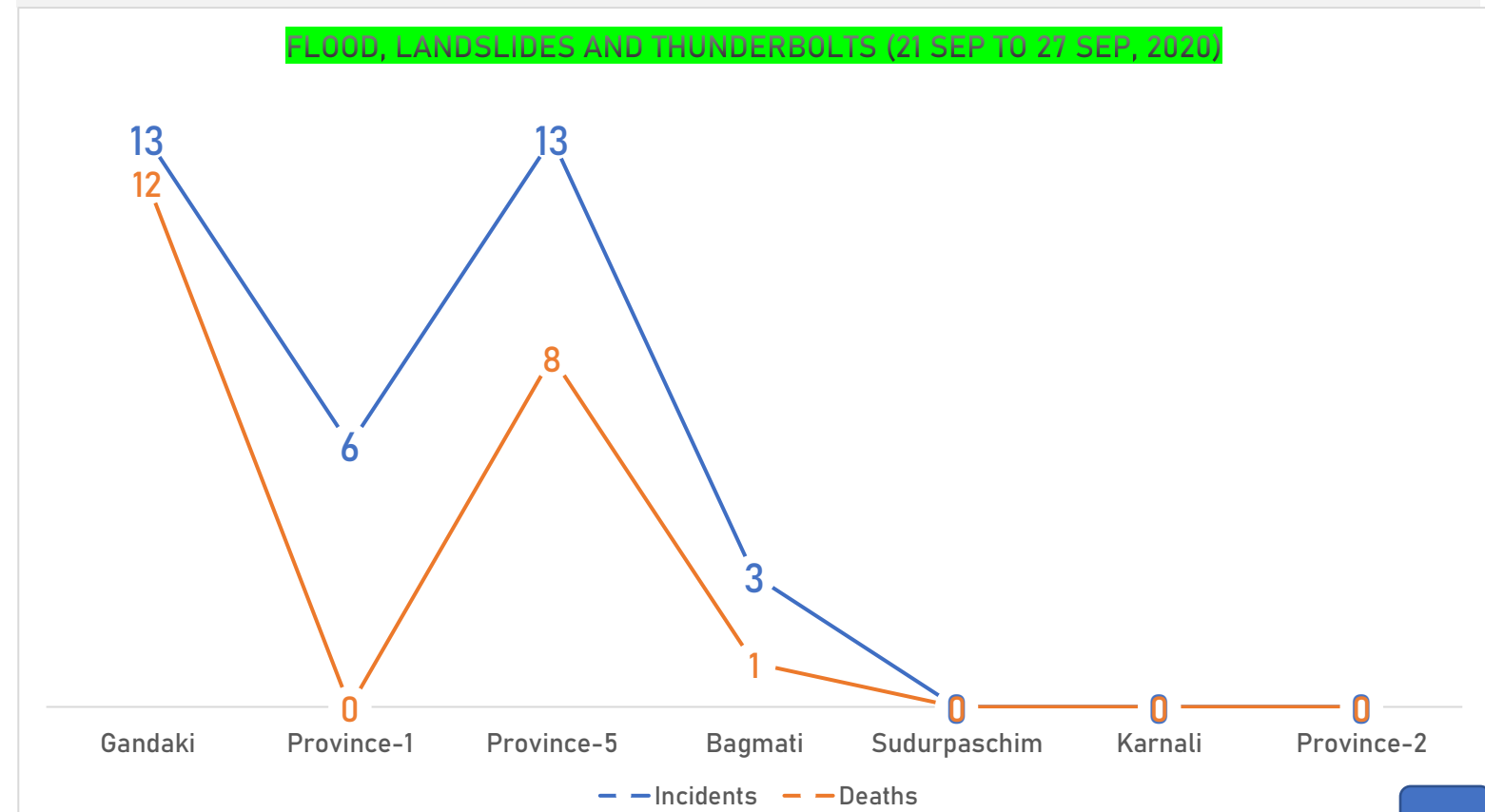
This year 2020 monsoon is approaching towards its end. However, incidents and deaths have been continuously reporting high. But, after the end of September everyone hoping that the uncertainties of floods, landslides will be stopped.

In this week's incidents and deaths, both are reported very high as compared to the last week.

This week again Gandaki Province has reported the highest deaths from the landslides followed by Province-5 and Bagmati Province.

This week Shyanja district has a high number of deaths due to landslides.

This week also a low rate of floods and thunderbolts incidents were reported. However, thunderbolts incidents and their deaths are as always uncertainty.



To have a look at the last report (i.e. 12 June to 20 Sep 2020) according to provinces, click [here](#).

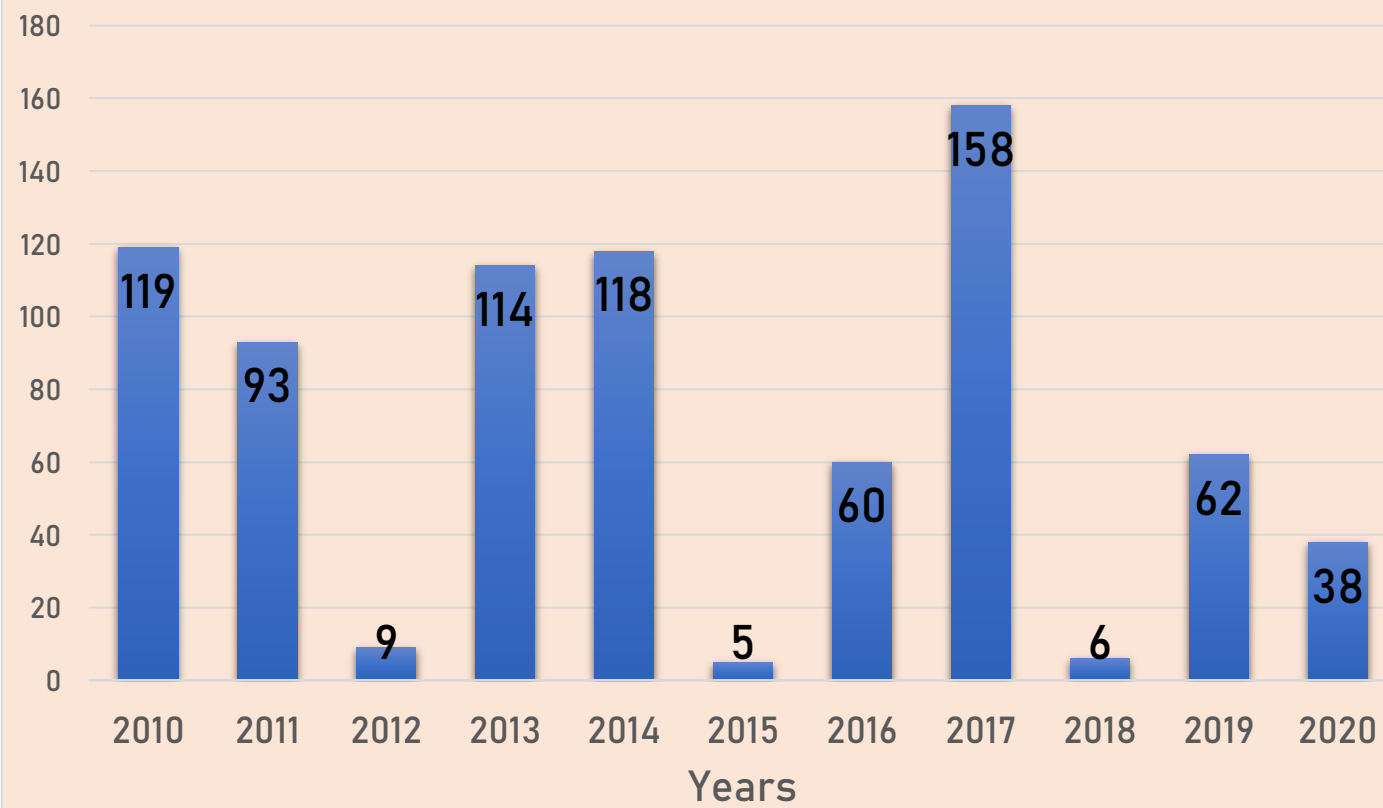
**Flood Incident Overview:** This report includes the incidents that occurred from the 21<sup>st</sup> of Sep to 27<sup>th</sup> Sep 2020. During the period. In total 5 events were reported in 4 Districts.

5 Incident	2 Deaths	0 Injured	2 Missing	12 Affected Family
3 House(s) Destroyed	3 House(s) Damaged	0 Displaced Shed	0 Cattle Loss	4 Districts

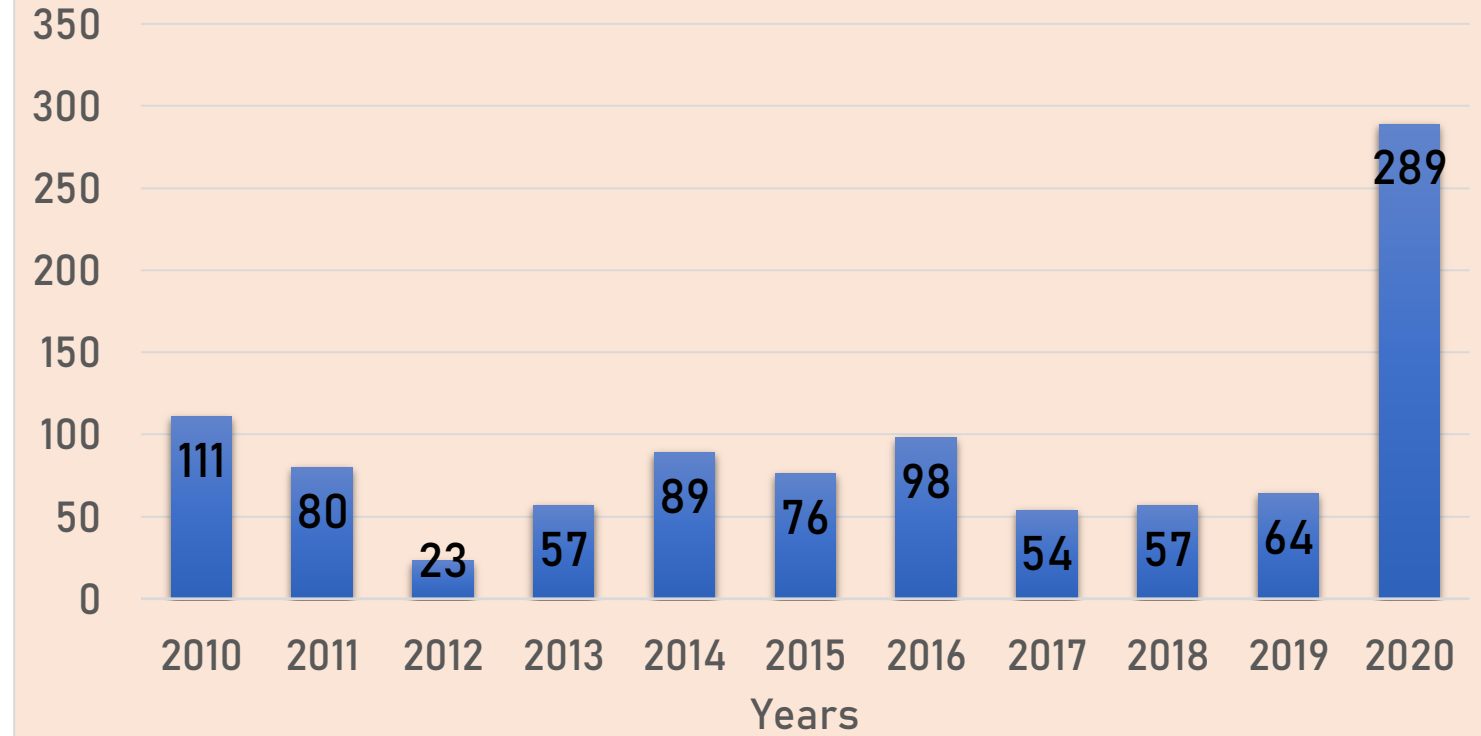
Districts	Events	Deaths	Injured	Missing	Affected Family	House Destroyed	House Damaged	Displaced Shed	Cattle Loss
Kapilbastu	1	2	0	1	4	0	0	0	0
Nawalparasi (East)	1	0	0	1	1	0	0	0	0
Rupandehi	2	0	0	0	5	2	2	0	0
Palpa	1	0	0	0	2	1	1	0	0
<b>Total</b>	<b>5</b>	<b>2</b>	<b>0</b>	<b>2</b>	<b>12</b>	<b>3</b>	<b>3</b>	<b>0</b>	<b>0</b>

Districts	Events	Deaths	Injured	Missing	Affected Family	House Destroyed	House Damaged	Displaced Shed	Cattle Loss
Arghakhanchi	2	0	0	0	2	1	0	0	1
Baglung	1	1	0	0	1	0	0	0	1
Dhankuta	1	0	0	0	1	0	1	0	0
Gulmi	1	2	1	0	1	0	0	0	0
Ilam	1	0	0	0	1	1	0	0	0
Kapilbastu	1	0	0	0	1	0	0	0	0
Kaski	1	0	2	0	2	1	0	0	0
Lalitpur	1	0	5	0	5	0	0	0	0
Lamjung	1	0	0	0	1	0	0	0	1
Makawanpur	2	1	2	0	4	1	0	0	0
Nawalparasi (East)	1	1	6	0	8	0	0	0	0
Palpa	3	4	0	2	6	3	0	0	2
Panchthar	2	0	0	0	2	1	0	0	0
Parbat	1	0	0	0	0	0	0	0	0
Pyuthan	1	0	0	0	1	0	0	0	1
Shankhuwasabha	1	0	0	0	2	0	2	0	0
Shyanja	6	9	1	1	6	5	0	3	0
<b>Total</b>	<b>27</b>	<b>18</b>	<b>17</b>	<b>3</b>	<b>44</b>	<b>13</b>	<b>3</b>	<b>9</b>	<b>0</b>

10 Years Deaths Report from Floods



10 Years Deaths Report from Landslides



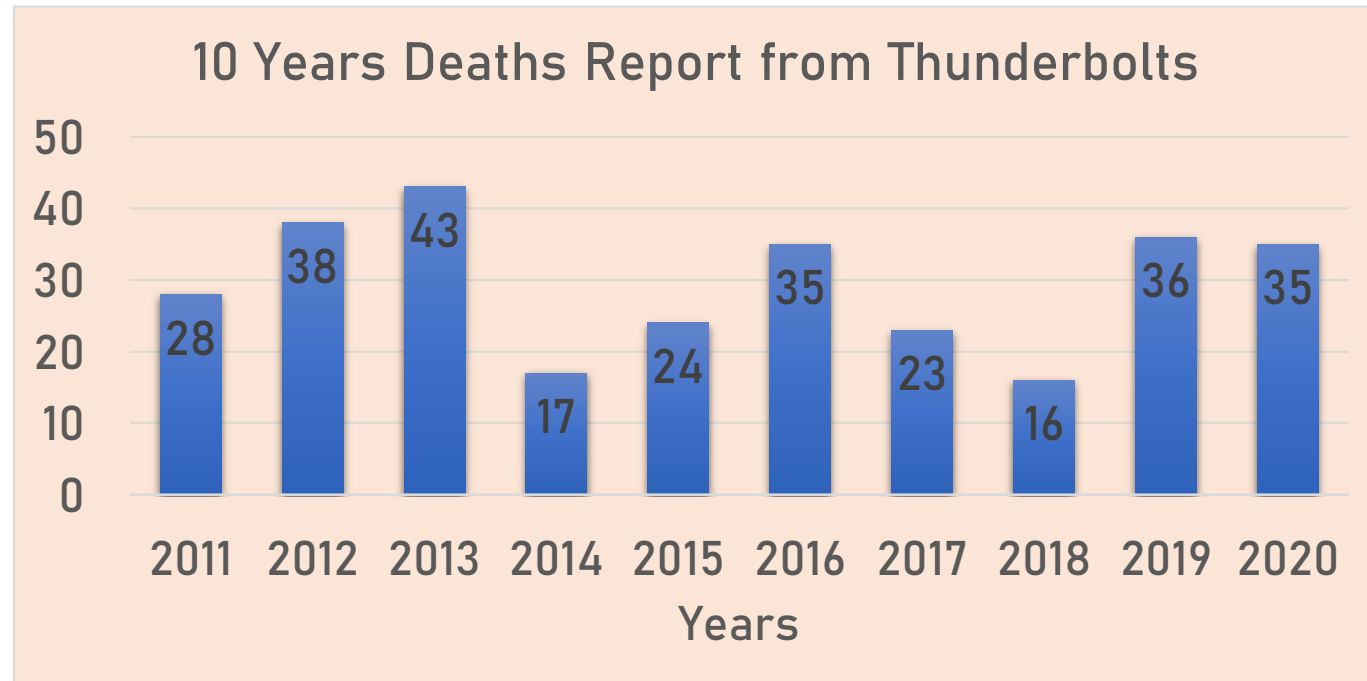
**Landslides Incident Overview:** This report includes the incidents that occurred from the 21<sup>st</sup> of Sep to 27<sup>th</sup> Sep 2020. During the period. In total 27 events were reported in 17 Districts.

27 Incident	18 Deaths	17 Injured	3 Missing	44 Affected Family
13 House(s) Destroyed	3 House(s) Damaged	9 Displaced Shed	0 Cattle Loss	17 Districts

**Thunderbolts Incident Overview:** This report includes the incidents that occurred from the 21<sup>st</sup> of Sep to 27<sup>th</sup> Sep 2020. During the period. In total 3 events were reported in 3 Districts.

3 Incident	1 Deaths	2 Injured	0 Missing	3 Affected Family
0 House(s) Destroyed	1 House(s) Damaged	0 Displaced Shed	0 Cattle Loss	3 Districts

Districts	Events	Deaths	Injured	Missing	Affected Family	House Destroyed	House Damaged	Displaced Shed	Cattle Loss
Pyuthan	1	0	1	0	1	0	0	0	0
Lamjung	1	1	0	0	1	0	0	0	0
Khotang	1	0	1	0	1	0	1	0	0
<b>Total</b>	<b>3</b>	<b>1</b>	<b>2</b>	<b>0</b>	<b>3</b>	<b>0</b>	<b>1</b>	<b>0</b>	<b>0</b>



The below diagrams manifest the exclusive data from the year 2020 monsoon.

