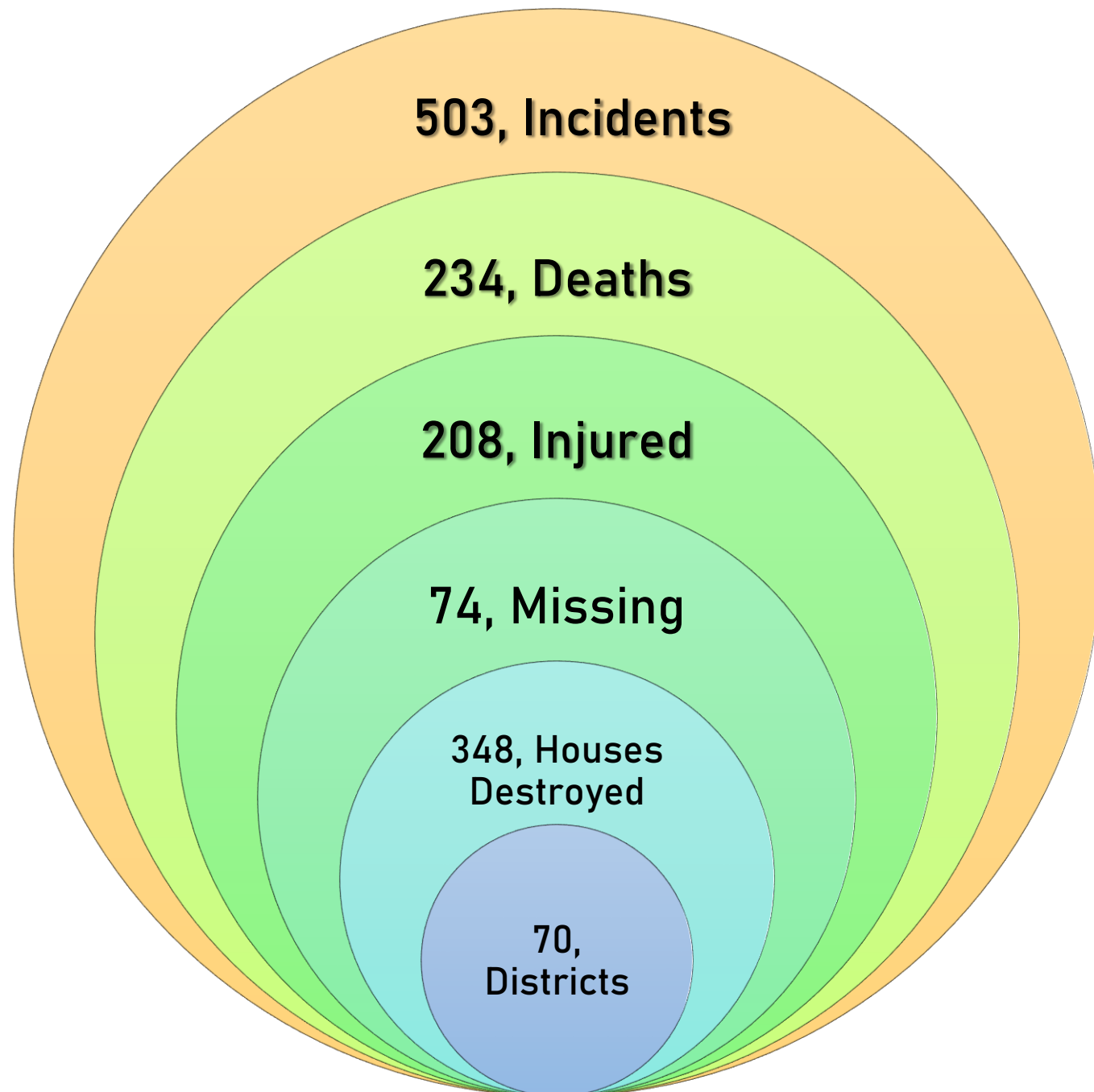


Visit the NWCF's website [www.nwcf.org.np](http://www.nwcf.org.np), Like our Facebook page,  @NepaSaFa, Follow us on Twitter  @NWCF\_NepaSaFa

**Nepal Water Conservation Foundation (NWCF):** Based in Kathmandu, NWCF is a nonpartisan, non-profit and non-government institution dedicated to interdisciplinary research on issues affecting the use and management of water and related natural resources, with a primary focus on the Himalaya-Ganga region. NWCF's mission is to improve understanding of water and its intrinsic function to human society and nature through interdisciplinary research (often field-based), sharing and dissemination, as well as capacity building of younger professionals. It aims to develop research capacity able to analyze water issues at local, national, regional and international scales.

**Recapitulation:** In the past 72 days of monsoon hit almost 70 Districts (i.e. 12th June to 16th Aug 2020).



**About Bulletin:** This bulletin will be published on a weekly basis. The bulletin will cover especially of water-induced disasters throughout Nepal focusing its impacts at the monsoon session of 2020. The data are extracted from MoHA, newspapers, and other sources such as Radio, TV, and some data that were collected from direct phone conversations. In this bulletin, disaster categories include Floods, Landslides and Thunderbolts between 10<sup>th</sup> Aug to 16<sup>th</sup> Aug, 2020. This bulletin is published to assist and inform researchers, policymakers, and others involved in DRRM. This is the NWCF's 4<sup>th</sup> issue bulletin of the weekly series.

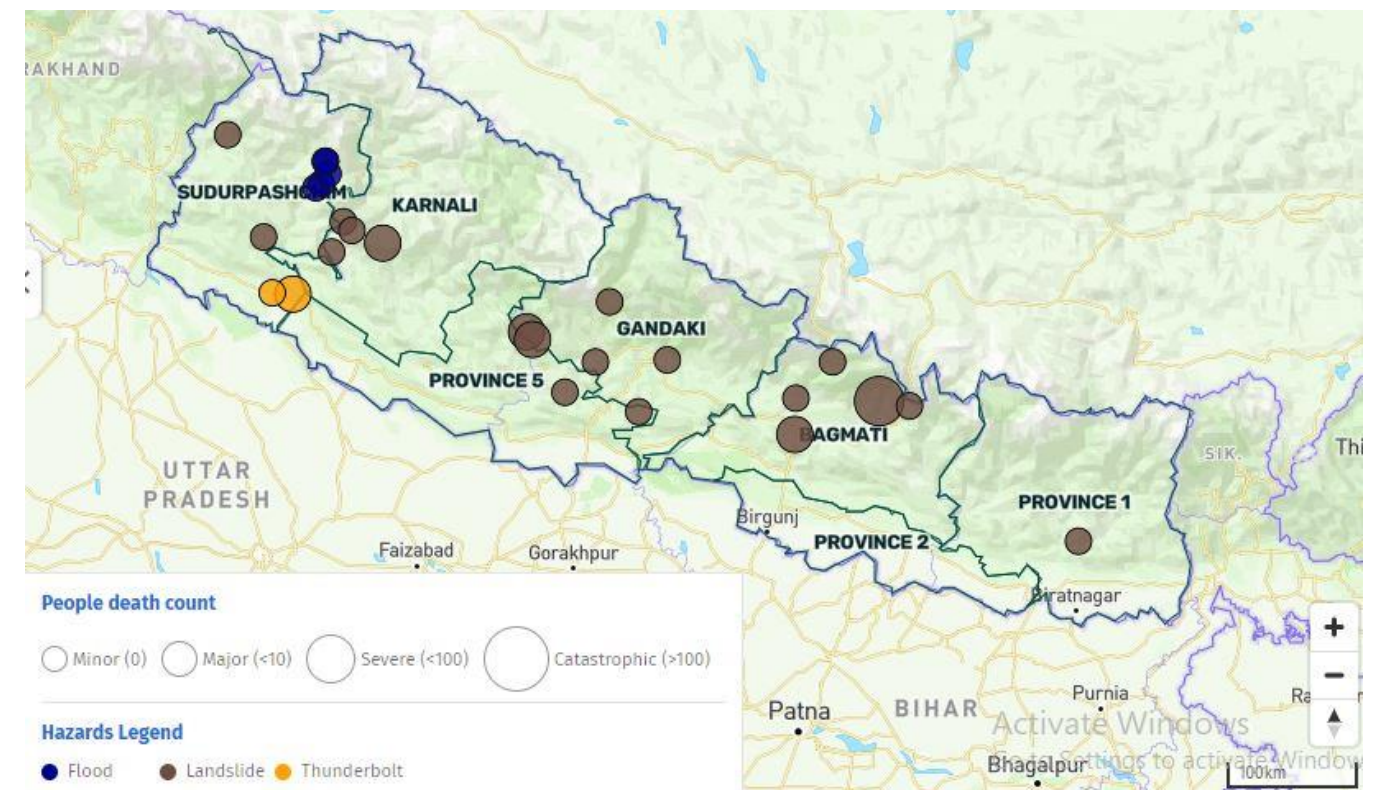
**Weekly Overview:**

This year the floods, landslides, thunderbolts, and other natural hazards have devastated everyone. This year's monsoon short-term preparedness and effective response have been affected throughout Nepal. Monsoon highly impacted this year as compared to last year's monsoon loss and damage.

The incidents and deaths were recorded high as compared to the last week. However, this week floods and thunderbolts were reported low but landslides significantly increased and hit 14 districts.

Sindhupalchok has highly impacted this week by landslides, where 29 deaths were reported and 15 people disappeared. According to the data of the DRR portal, 300 families in Sindhupalchok have been displaced in at least 19 incidents of landslides.

Regarding floods, the Bajura district was recorded 5 incidents but deaths were null. Meantime, due to thunderbolts 1 death was reported from the Kailali district.



Source: <https://bipad.gov.np/incidents/>

Most of the data were collected from the Ministry of Home Affairs Official database site (i.e. Disaster Risk Reduction Portal-DRR) and other recent published newspaper information. The floods, landslides, and thunderbolts incidents were used from the date of 10<sup>th</sup> Aug to 16<sup>th</sup> Aug 2020 for the initial loss and damage situation analysis in this bulletin.

**Flood Incident:** This report includes the incidents that occurred from the 10th of Aug to 16th Aug 2020. During the period there were 5 events of floods reported in the Bajura District (i.e. the date on 10th Aug). However, 23 families were affected by the incidents but no human casualties or injuries reported.



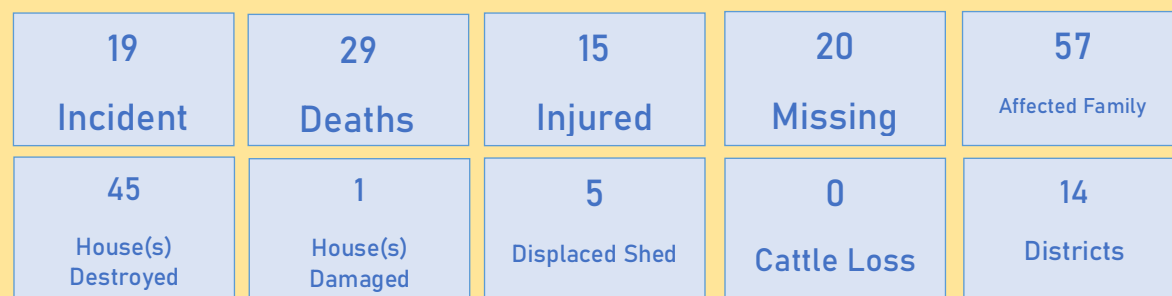
To have a look at the previous report (12<sup>th</sup> June to 9<sup>th</sup> Aug 2020) click [here](#).

**Thunderbolts Incident:** This report includes the incidents that occurred from the 10th of Aug to 16th Aug 2020. During the period, 2 events of thunderbolts were reported in Kailali District (i.e. the dates on 13th and 15th Aug). However, 1 death was reported by the incidents but 3 families were affected and 1 people was injured.



To have a look at the previous report (12<sup>th</sup> June to 9<sup>th</sup> Aug 2020) click [here](#).

**Landslides Incidents:** This report the incidents that occurred from the 10<sup>th</sup> of Aug to 16<sup>th</sup> Aug 2020.



To have a look at the previous bulletin report (12<sup>th</sup> June to 9<sup>th</sup> Aug 2020) click [here](#)

©Nepal Water Conservation Foundation (NWCF)



**Landslides Incident Table:**

District	Events	Deaths	Injured	Missing	Affected Family	House Destroyed	House Damaged	Displaced Shed	Cattle Loss
Baglung	3	3	1	0	4	2	0	1	0
Dailekh	1	0	0	0	0	0	0	0	0
Darchula	1	0	3	0	1	1	0	0	0
Dhankuta	1	0	1	0	1	1	0	0	0
Doti	1	0	0	0	1	0	1	0	0
Gulmi	1	0	0	0	1	1	0	1	0
Kalikot	3	6	2	0	4	1	0	2	0
Kaski	1	0	2	0	2	1	0	0	0
Makawanpur	1	1	0	0	3	0	0	0	0
Mustang	1	0	1	0	1	0	0	0	0
Nuwakot	1	0	0	0	1	0	0	1	0
Palpa	1	0	0	0	0	0	0	0	0
Rasuwa	1	0	0	0	0	0	0	0	0
Sindhupalchowk	2	19	5	20	38	38	0	0	0
<b>Total</b>	<b>19</b>	<b>29</b>	<b>15</b>	<b>20</b>	<b>57</b>	<b>45</b>	<b>1</b>	<b>5</b>	<b>0</b>

